



New York City Area Lab Visit Instructions

Thank you for your interest in visiting our New York City Area development lab at:

17 Legion Place
Rochelle Park, NJ 07662
(201) 227-7569 x111

Our office hours are 9:00 – 6:00 PM EST weekdays.

Suggested Hotels -

Courtyard by Marriott (2.49 miles)
320 Route 17 North
Paramus NJ 07652
Hotel Front Desk: 201-599-1414

Holiday Inn Express (2.52 miles)
Paramus
50 Route 17 N. Of Rt 4
Paramus, NJ 07652 United States
Hotel Front Desk: 1-201-8435400
Hotel Fax: 1-201-7120434

Comfort Inn & Suites (NJ182) (4.25 miles)
211 Route 17 South
Paramus, NJ, 07652
Phone: (201) 261-8686
Fax: (201) 261-0372
Toll-Free: (866) 837-8549

We are served by three area airports Newark Liberty, NY LaGuardia and NY JFK.
Please note that Newark Liberty is the most convenient access due to traffic patterns.

Newark Liberty:

From: Newark Liberty International Airport (EWR) 10 Toler Pl Newark, NJ 07114 US

To: 17 Legion Pl Rochelle Park, NJ 07662-3209 US

Driving Directions

1. Start out going NORTH. (0.61 miles)
 2. Merge onto I-78 E toward I-95/NEW JERSEY TURNPIKE/US-1 & 9 N (Portions toll). (1.97 miles)
 3. Take the N J TURNPIKE NORTH/I-95 N exit. (1.34 miles)
 4. Keep RIGHT to take I-95 N/NEW JERSEY TURNPIKE N toward EXITS 15W - 18W/I-280/GEO WASHINGTON BR/RT-3/MEADOWLANDS SPORTS COMPLEX (Portions toll). (10.70 miles)
 5. Keep LEFT to take I-95 N/NEW JERSEY TURNPIKE N toward I-80 W/HACKENSACK/PATERSON (Portions toll). (1.97 miles)
 6. Merge onto I-80 W toward RT-17/HACKENSACK/LOCAL. (2.96 miles)
 7. Merge onto NJ-17 N via EXIT 64A toward RT-4/ROCHELLE PK/PARAMUS. (2.32 miles)
 8. Take the PASSAIC ST. ramp toward ROCHELLE PK./MAYWOOD. (0.08 miles)
 9. Take the ramp toward ROCHELLE PK.. (0.02 miles)
 10. Turn LEFT onto E PASSAIC ST/CR-62. (0.25 miles)
 11. Turn RIGHT onto LEGION PL. (0.01 miles)
 12. End at 17 Legion Pl Rochelle Park, NJ 07662-3209 US
- Total Estimated Time: 28 minutes
Total Distance: 22.24 miles

La Guardia Airport:

From: LaGuardia Airport (LGA) La Guardia Airport Flushing, NY 11371 US

To: 17 Legion Pl Rochelle Park, NJ 07662-3209 US

Driving Directions

1. Start out going NORTHEAST on LA GUARDIA RD. (0.07 miles)
2. Turn SLIGHT LEFT toward TERMINAL A/MARINE AIR TERMINAL/RENTAL CAR RETURNS. (0.06 miles)
3. Turn SLIGHT LEFT onto CENTRAL TERMINAL DR. (0.08 miles)
4. Take the AIRPORT EXIT ramp. (0.06 miles)
5. Merge onto GRAND CENTRAL PKWY W toward MANHATTAN. (1.72 miles)
6. GRAND CENTRAL PKWY W becomes I-278 E (Portions toll). (3.16 miles)
7. Merge onto I-87 N/MAJOR DEEGAN EXPY via EXIT 47 on the LEFT toward ALBANY. (3.10 miles)
8. Take the CROSS BRONX EXPWY/I-95/US-1 exit- EXIT 7N-S- toward NEW HAVEN/TRENTON. (0.20 miles)
9. Merge onto I-95 S/US-1 S/CROSS BRONX EXPY via EXIT 7S on the LEFT

toward G WASHINGTON BR/TRENTON. (0.52 miles)
 10. Keep RIGHT to take I-95 S toward G W BRIDGE/LOWER LEVEL/LAST NY EXIT (Crossing into NEW JERSEY). (2.55 miles)
 11. Keep RIGHT to take I-95 S/NEW JERSEY TURNPIKE S toward I-80/GARDEN STATE PARKWAY/HACKENSACK. (2.51 miles)
 12. Merge onto I-80 W via EXIT 69 toward GARDEN STATE PARKWAY/HACKENSACK. (3.30 miles)
 13. Merge onto NJ-17 N via EXIT 64A toward RT-4/ROCHELLE PK/PARAMUS. (2.32 miles)
 14. Take the PASSAIC ST. ramp toward ROCHELLE PK./MAYWOOD. (0.08 miles)
 15. Take the ramp toward ROCHELLE PK.. (0.02 miles)
 16. Turn LEFT onto E PASSAIC ST/CR-62. (0.25 miles)
 17. Turn RIGHT onto LEGION PL. (0.01 miles)
 18. End at 17 Legion Pl Rochelle Park, NJ 07662-3209 US
 Total Estimated Time: 28 minutes
 Total Distance: 20.02 miles

John F Kennedy Intl Airport:

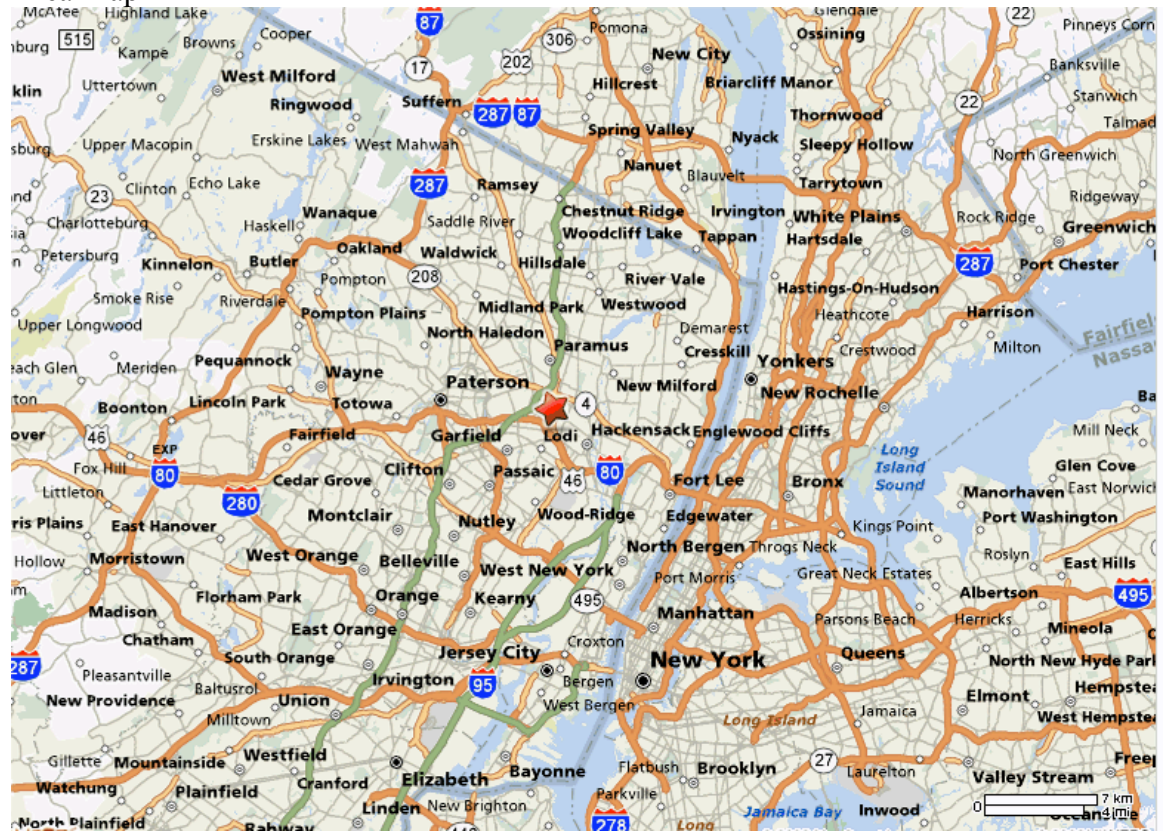
From: John F. Kennedy International Airport (JFK) Jfk International Airport
 Jamaica, NY 11430 US
 To: 17 Legion Pl Rochelle Park, NJ 07662-3209 US

Driving Directions

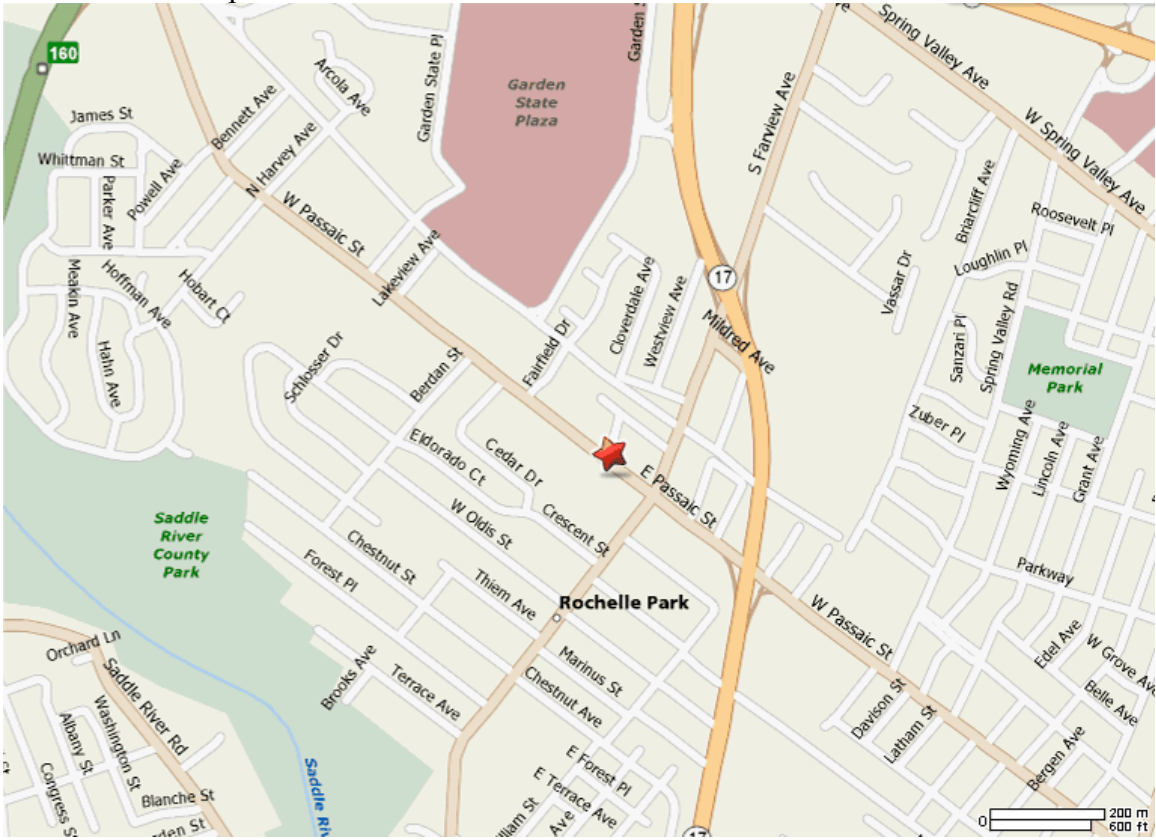
1. Start out going SOUTHEAST. (0.40 miles)
2. Turn SLIGHT LEFT to take the ramp toward AIRPORT EXIT/OTHER TERMINALS. (0.08 miles)
3. Stay STRAIGHT to go onto JFK EXPY. (0.10 miles)
4. Take the VAN WYCK EXPWY ramp toward AIRPORT EXIT/RETURN TO TERMINALS/LONG TERM PARKING/RENTAL CAR RETURNS. (0.19 miles)
5. Merge onto I-678 N (Portions toll). (14.32 miles)
6. Merge onto I-95 S/CROSS BRONX EXPY toward GEO WASHINGTON BR/TRIBORO BR. (5.53 miles)
7. Keep RIGHT to take I-95 S toward G W BRIDGE/LOWER LEVEL/LAST NY EXIT (Crossing into NEW JERSEY). (2.55 miles)
8. Keep RIGHT to take I-95 S/NEW JERSEY TURNPIKE S toward I-80/GARDEN STATE PARKWAY/HACKENSACK. (2.51 miles)
9. Merge onto I-80 W via EXIT 69 toward GARDEN STATE PARKWAY/HACKENSACK. (3.30 miles)
10. Merge onto NJ-17 N via EXIT 64A toward RT-4/ROCHELLE PK/PARAMUS. (2.32 miles)
11. Take the PASSAIC ST. ramp toward ROCHELLE PK./MAYWOOD. (0.08 miles)
12. Take the ramp toward ROCHELLE PK.. (0.02 miles)

13. Turn LEFT onto E PASSAIC ST/CR-62. (0.25 miles)
 14. Turn RIGHT onto LEGION PL. (0.01 miles)
 15. End at 17 Legion Pl Rochelle Park, NJ 07662-3209 US
- Total Estimated Time: 43 minutes
Total Distance: 31.66 miles

Area Map

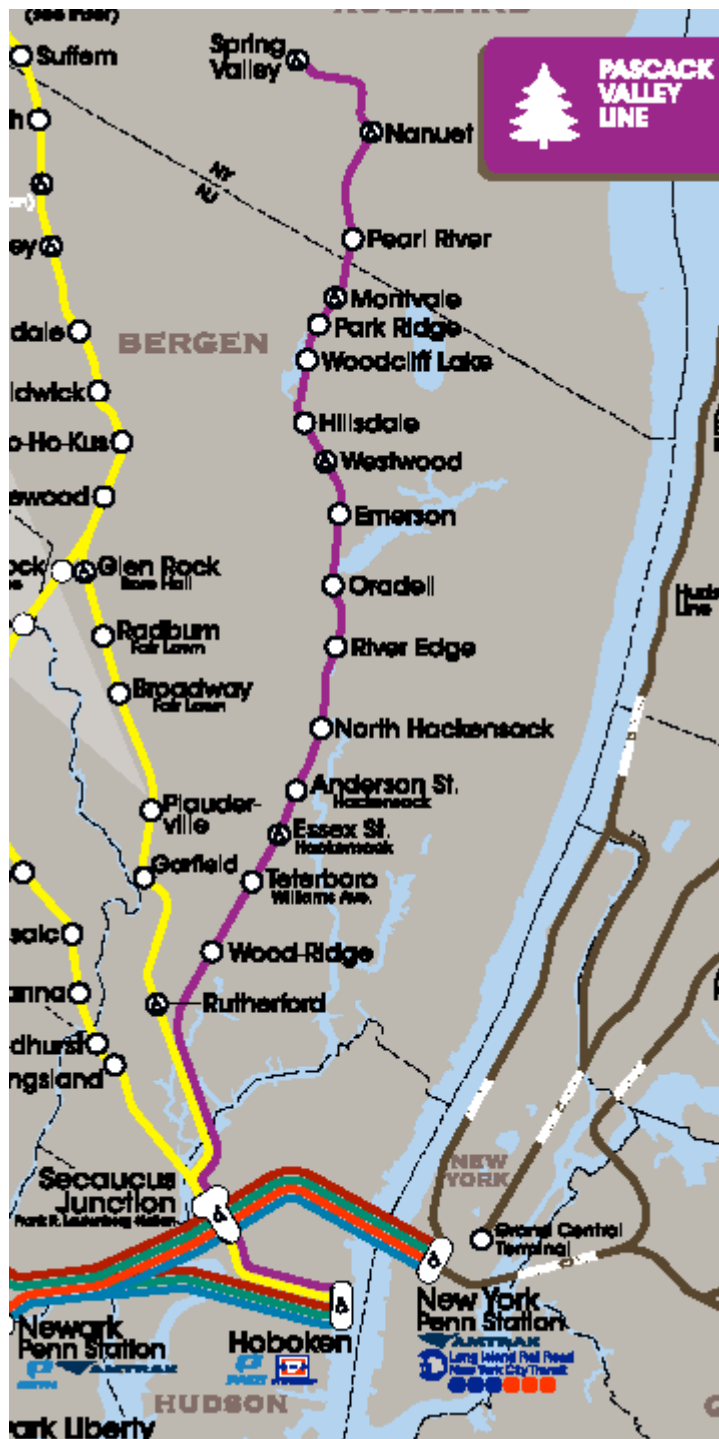


Detail Map



Mass Transit

Local Train – [Anderson Street Station](#) – Pascack Valley Line



Local Bus – [Bus Number 175](#) – Rochelle Park – Rochelle Avenue and Pascic St.

